








# Fairfield Glade

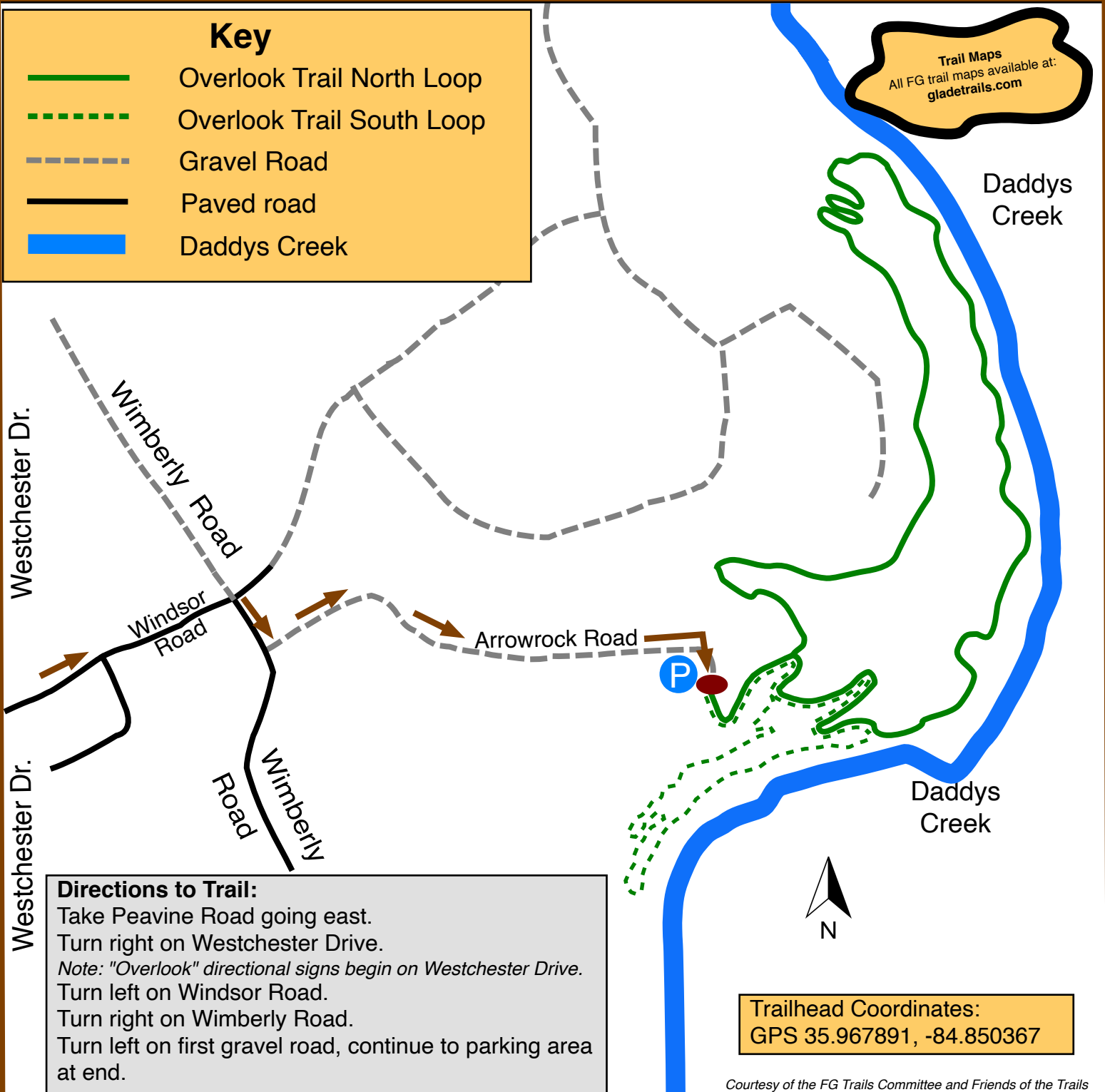
# Overlook Trail

## Walking

### Key

-  Overlook Trail North Loop
-  Overlook Trail South Loop
-  Gravel Road
-  Paved road
-  Daddys Creek

Trail Maps  
All FG trail maps available at:  
[gladetrails.com](http://gladetrails.com)



### Directions to Trail:

Take Peavine Road going east.  
Turn right on Westchester Drive.  
*Note: "Overlook" directional signs begin on Westchester Drive.*  
Turn left on Windsor Road.  
Turn right on Wimberly Road.  
Turn left on first gravel road, continue to parking area at end.

Trailhead Coordinates:  
GPS 35.967891, -84.850367

*Courtesy of the FG Trails Committee and Friends of the Trails*

**UTILIZE TRAILS AT YOUR OWN RISK AND BEWARE OF WILDLIFE.** Only utilize trails if you are in good health and have no ailments preventing physical activity. Foot traffic only--no motorized vehicles, no horses. Trail is marked with blazes on trees. Please stay on trail and off private property.