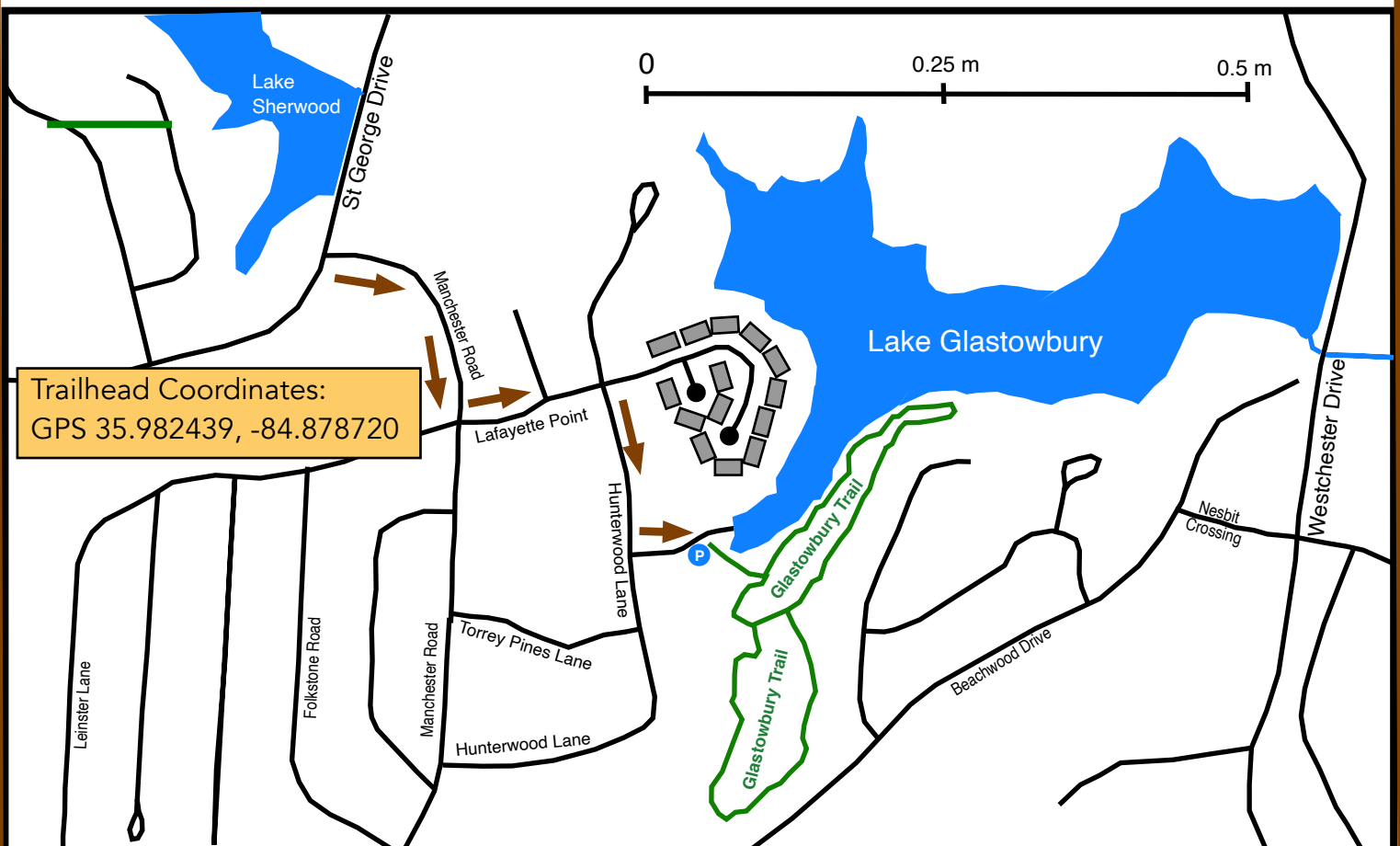




# Fairfield Glade Glastowbury Trail

## Walking



### Directions to Trail:

From St. George Drive, take Manchester Road. Turn left onto Lafayette Point.

Just before entering the condo complex, turn right onto Hunterwood Lane (signed to the boat-launch).

Turn left to the boat-launch and park at the trailhead.



### Trail Description:

This 1.0 mile trail has a shortcut that allows a 0.5 mile short hike. This short trail was designed for people new to hiking or with children (grandchildren) looking for a short hike with scenery and a wilderness feel. We recommend that beginners hike in a counter-clockwise direction.



Distance 1.0 miles  
Ascent 104 ft

### Key

-  Paved Road
-  Glastowbury Nature Trail

*Courtesy of the FG Trails Committee and Friends of the Trails*

**HIKE AT YOUR OWN RISK AND BEWARE OF WILDLIFE.** Only hike if you are in good health and have no ailments preventing hiking activity. Foot traffic only. Trails are marked with blazes on trees. Please stay on trails and off private property.